



Illustrated

Florida Department of Transportation Interchange Report

CONTENTS

Some interchanges are complex. This listing locates most interchanges at their centers or at the main cross road. **It does not attempt to locate individual ramps.**

Not all of the expressways are operated by the Florida Department of Transportation (FDOT). Some are operated, all or in part, by expressway authorities.

DEFINITIONS

Road ID and *M.P.* (mile point) are identifiers used internally by FDOT.

Cum. Miles (Cumulative Miles from the start of the roadway) are approximately the same as the numbers on the small green mile post signs along Interstate highways and many expressways.

Road Number is the Interstate, US, SR, or CR number (if any) of the cross road(s) at the interchange.

Road Name is the local name of the cross road(s) at the interchange. It may be the same road shown with a Road Number, or it may be a different road.

CONTACT

To ask questions about this report, or to suggest changes, please contact Tina Hatcher at the following:

Florida Dept. of Transportation
605 Suwannee St., M.S. 27
Tallahassee, FL 32399-0450
850-414-4848

tina.hatcher@dot.state.fl.us

Interstates	Page
I - 4	2
I - 10	3
I - 110	5
I - 75	5
I - 175	7
I - 275	7
I - 375	8
I - 95	8
I - 195	10
I - 295	10
I - 395	11
I - 595	11

Expressways: Florida's Turnpike	Page
Florida's Turnpike Stub—SR 91	12
Florida's Turnpike & Extension—SR 91 and 821	12

Expressways: Southeast	Page
Airport Expressway—SR 112	14
Dolphin Expressway—SR 836	14
Dolphin Expressway Extension, East-Bound—SR 836	15
Dolphin Expressway Extension, West-Bound—SR 836	15
Don Shula Expressway—SR 874	15
Gratigny Parkway—SR 924	15
Palmetto Expressway—SR 826	15
Sawgrass Expressway—SR 869	16
Snapper Creek Expressway—SR 878	16

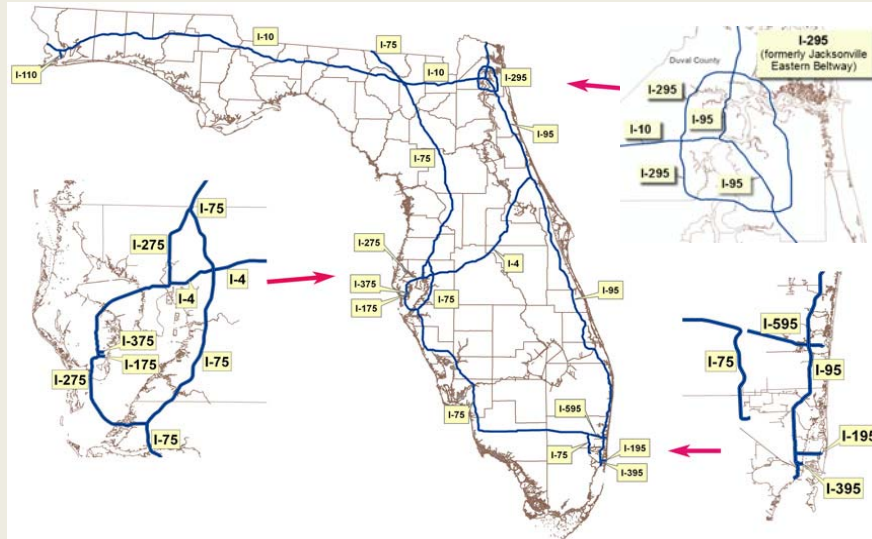
Expressways: West-Central	Page
Lee Roy Selmon-Crosstown Expressway—SR 618	17
Selmon-Crosstown Expressway Elevated Lanes—SR 618A	17
Polk Parkway—SR 570	18
Veterans' Expressway / Suncoast Parkway—SR 589	18
Veterans Expressway Spur—SR 568	18

Expressways: East-Central	Page
Beachline Expressway/Bennett Causeway—SR 528	19
East-West Expressway—SR 408	20
East-West Expressway, Eastern Extension—SR 408	20
Greenway—SR 417	20
Western Beltway—SR 429	21



Updated
July 18, 2011

Interstates



Florida's Interstates are part of the Dwight D. Eisenhower National System of Interstate and Defense Highways. They are built partly with Federal funds, but are owned and operated by the Florida Department of Transportation.

Interstate 4

State Road 400

County	Road ID	M.P.	Cum. Miles	Exit No.	At Road Number	At Road Name
Hillsborough	10190000	7.273	0.000			I-275
		8.427	1.154	1	SR 585	21st & 22nd Street
		10.539	3.266	3	US 41	50th Street, SR 45
		11.979	4.706	5	SR 574	Martin Luther King Jr. Blvd
		12.846	5.573	6		Orient Road (EB exit only)
		13.956	6.683	7	US 301	Eureka Springs Road
		15.883	8.610	9	I-75	
		17.415	10.142	10	CR 579	
		21.149	13.876	14		McIntosh Road
		24.707	17.434	17		Branch Forbes Road
		26.791	19.518	19	SR 566	Thonotosassa Road
		28.553	21.280	21	SR 39	Alexander Street
		29.869	22.596	22	SR 553	Park Road
		32.836	25.563	25		County Line Road
			32.836	25.563		
Polk	16320000	0.000	25.563			Begin Polk County
		0.967	26.530	27	SR 570	Polk Parkway West
		2.802	28.365	28	SR 546	Memorial Boulevard
		5.112	30.675	31	SR 539	Kathleen Road
		6.440	32.003	32	US 98	
		7.877	33.440	33	SR 33	Socrum Loop Road
		12.331	37.894	38	SR 33	
		15.660	41.223	41	SR 570	Polk Parkway East
		18.418	43.981	44	SR 559	
		22.419	47.982	48	CR 557	
		29.170	54.733	55	US 27	
	32.022	57.585			End Polk County	
Osceola	92130000	0.000	57.585			Begin Osceola County
		0.138	57.723	58	CR 532	Osceola Polk Line Road
		2.078	59.663	60	SR 429	Western Beltway
		4.196	61.781	62	SR 417 East	World Drive, Greenway, Southern Connector
		6.580	64.165	64 AB	US 192, SR 530	Magic Kingdom, Disney/MGM Studios
		7.737	65.322	65		Osceola Parkway
			7.885	65.470		
Orange	75280000	0.000	65.470			Begin Orange County
		1.095	66.565	67	SR 536	World Center Drive; to International Drive, SR 417
		2.637	68.107	68	SR 535	Vineland Road; to International Drive
		5.513	70.983	71		Central FL Pkwy; to International Drive
		6.274	71.744	72	SR 528	Beachline Expressway
		8.262	73.732	74 AB	SR 482	Sand Lake Road; to International Drive

		9.776	75.246	75 AB	SR 435	Kirkman Rd, Universal Blvd; to International Drive
		10.889	76.359	77	SR 91	Florida's Turnpike
		12.290	77.760	78		Conroy Road
		13.677	79.147	79	CR 423	John Young Parkway
		15.004	80.474	80	US 17/92/441	
		15.534	81.004	81 A		Michigan Street
		15.999	81.469	81 B		Kaley Avenue
		16.646	82.116	82 A	SR 408	East-West Expressway
		17.166	82.636	82 B		Anderson St, South St
		18.322	83.792	83 A	US 17/92, SR 50	Colonial Drive, Amelia Street
		18.809	84.279	84	SR 50 west	Colonial Drive, Ivanhoe Boulevard
		19.665	85.135	85		Princeton Street
		20.420	85.890	86		Par Street
		21.319	86.789	87	SR 426	Fairbanks Avenue
		22.297	87.767	88	SR 423	Lee Road
		24.021	89.491	90 AB	SR 414	Maitland Boulevard
		24.673	90.143			End Orange County
Seminole	77160000	0.000	90.143			Begin Seminole County
		1.488	91.631	92	SR 436	Semorran Boulevard
		3.470	93.613	94	SR 434	
		8.257	98.400	98		Lake Mary Boulevard
		10.485	100.628	101 A	CR 46A	
		11.223	101.366	101 B	SR 417	
		12.362	102.505	101 C	SR 46	
		13.854	103.997	104	US 17/92 (SR 15)	Orange Boulevard
		14.135	104.278			End Seminole County
Volusia	79110000	0.000	104.278			Begin Volusia County
		3.543	107.821	108		Osteen Highway (Deltona/DeBary)
		6.358	110.636	111 AB		Saxon Blvd.
		9.505	113.783	114	SR 472	
		11.620	115.898	116		Lake Helen (Orange Camp Road)
		14.178	118.456	118	SR 44	
		24.853	129.131	129	US 92 East	
		27.709	131.987	132	I-95, SR 400 East	
		28.020	132.298			Beville Road

Interstate 10							State Road 8
<u>County</u>	<u>Road ID</u>	<u>M.P.</u>	<u>Cum. Miles</u>	<u>Exit No.</u>	<u>At Road Number</u>	<u>At Road Name</u>	
Escambia	48260000	0.000	0.000				Alabama State Line
		5.359	5.359	5	US 90 Alt	West Nine Mile Road	
		6.936	6.936	7 AB	SR 297	Pine Forest Road	
		10.130	10.130	10 AB	US 29	Pensacola Blvd	
		12.301	12.301	12	I-110		
		12.801	12.801	13	SR 291	Davis Highway	
		16.422	16.422	17	US 90	Scenic Highway	
		19.187	19.187				End Escambia County
Santa Rosa	58002000	2.611	19.187				Begin Santa Rosa County
		5.131	21.707	22	SR 281	Avalon Boulevard	
		9.378	25.954	26	CR 191	Garcon Point Rd	
		11.851	28.427	28	CR 89	Ward Basin	
		14.705	31.281	31	SR 87		
		25.905	42.481				End Santa Rosa County
Okaloosa	57002000	0.000	42.481				Begin Okaloosa County
		2.614	45.095	45	CR 189	Log Lake Road	
		13.847	56.328	56	SR 85	Ferdon Blvd South	
		24.554	67.035				End Okaloosa County
Walton	60002000	0.000	67.035				Begin Walton County
		2.476	69.511	70	SR 285		
		17.546	84.581	85	US 331	Freeport Road	
		27.454	94.489				End Walton County
Holmes	52002000	0.000	94.489				Begin Holmes County
		1.499	95.988	96	SR 81		
		8.370	102.859				End Central Holmes County
Washington	61001000	0.000	102.859				Begin Central Washington County
		1.208	104.067	104	CR 279	Pate Pond Road	
		5.825	108.684				End Washington County
Holmes	52002000	14.195	108.684				Begin Eastern Holmes County
		17.182	111.671	112	SR 79	Waukesha St.	
		21.276	115.765				End Holmes County

Washington	61001000	12.906	115.765				Begin Eastern Washington County
		16.852	119.711	120	SR 77	Main St.	
		23.963	126.822				End Washington County
Jackson	53002000	0.000	126.822				Begin Jackson County
		3.048	129.870	130	US 231		
		9.647	136.469	136	SR 276	Kynesville Road	
		15.337	142.159	142	SR 71		
		25.250	152.072	152	SR 69		
		31.216	158.038	158	CR 286	Blueberry Drive	
		33.260	160.082			End Jackson County	
Gadsden	50001000	0.000	160.082				Begin Gadsden County
		5.674	165.756	166	CR 270-A	Flat Creek Road	
		14.037	174.119	174	SR 12	Greensboro Hwy	
		20.898	180.980	181	SR 267	Pat Thomas Pkwy	
		31.864	191.946	192	US 90		
		33.508	193.590			End Gadsden County	
Leon	55320000	0.000	193.590				Begin Leon County
		2.168	195.758	196	SR 263	Capital Circle	
		5.456	199.046	199	US 27	Monroe Street	
		9.118	202.708	203	SR 61	Thomasville Road	
		15.008	208.598	209 AB	US 90	Mahan Drive	
		22.200	215.790				End Leon County
Jefferson	54001000	0.000	215.790				Begin Jefferson County
		0.985	216.775	217	SR 59	Gamble Road	
		9.299	225.089	225	US 19	FL - GA Pkwy	
		17.088	232.878	233	CR 257B		
		19.487	235.277				End Jefferson County
Madison	35090000	0.000	235.277				Begin Madison County
		5.975	241.252	241	US 221/SR 55		
		16.266	251.543	251	SR 14/CR14		
		22.861	258.138	258	SR 53/CR 53		
		26.522	261.799	262	CR 255		
		32.960	268.237			End Madison County	
Suwannee	37120000	0.000	268.237				Begin Suwannee County
		6.428	274.665	275	US 90		
		14.567	282.804	283	US 129	Suwannee Ave	
		23.926	292.163	292	CR 137		
		25.523	293.760				End Suwannee County
Columbia	29170000	0.000	293.760				Begin Columbia County
		2.467	296.227	296 AB	I-75		
		7.545	301.305	301	US 41, CR 25A		
		9.723	303.483	303	US 441		
		20.690	314.450				End Columbia County
Baker	27090000	0.000	314.450				Begin Baker County
		9.520	323.970	324	US 90		
		12.347	326.797	327	CR 229		
		18.391	332.841	333	CR 125		
		20.755	335.205	335	SR 121		
		21.939	336.389	336	SR 228		
		25.462	339.912			End Baker County	
Nassau	74170000	0.000	339.912				Begin Nassau County
		0.710	340.622				End Nassau County
Duval	72270000	0.000	340.622				Begin Duval County
		3.331	343.953	343	US 301		
		9.748	350.370	350	SR 23	Cecil Commerce Center Parkway	
		11.535	352.157	351	SR 115C	Chaffee Road	
		15.710	356.332	355		Marietta, Greenland Ave	
		16.238	356.860	356	I-295		
		17.345	357.967	357	SR 103	Lane Avenue	
		18.634	359.256	358	SR 111	Cassat Avenue	
		19.327	359.949	359		Lenox Ave / Edgewood Ave	(to/from east only)
		20.202	360.824	360	SR 129	McDuff Avenue	
		20.559	361.181	361	US 17 South	Roosevelt Blvd	(to/from east only)
		21.087	361.709	362		Stockton Street	
		21.667	362.289		I-95		

Interstate 110						State Road 8A
-----------------------	--	--	--	--	--	----------------------

County	Road ID	M.P.	Cum. Miles	Exit No.	At Road Number	At Road Name
Escambia	48270000	0.000	0.000	1 ABC	US 98, US 98 Business	Gregory St., Chase St., Garden St.
		0.530	0.530	2	US 90	Cervantes Street
		1.468	1.468	3		Maxwell Street, Jordan Street
		2.692	2.692	4		Fairfield Drive
		4.145	4.145	5		Brent Lane, to Pensacola Airport
		6.341	6.341	6	I-10	

Interstate 75						State Road 93 (SR 93A at exits 228 through 275)
----------------------	--	--	--	--	--	--------------------------------------------------------

County	Road ID	M.P.	Cum. Miles	Exit No.	At Road Number	At Road Name
Miami-Dade	87075000	0.000	0.000			South of Palmetto Expressway
		0.038	0.038	1 AB		Palmetto Expressway
		1.462	1.462	2		NW 138th Street, Graham Dairy Rd
		4.441	4.441	4	SR 860 (east)	NW 186th Street, Miami Gardens Drive
		4.896	4.896	5	SR 821	Florida's Turnpike (HEFT)
		5.442	5.442			End Miami-Dade County
Broward	86075000	0.000	5.442			Begin Broward County
		1.499	6.941	7 AB		Miramar Pkwy
		3.729	9.171	9 AB	SR 820	Pines Blvd
		5.388	10.830	11 AB		Sheridan St
		7.683	13.125	13 AB		Griffin Rd
		9.511	14.953	15		Royal Palm Blvd
		11.937	17.379	19	I-595 E, SR 869 N	Sawgrass Expwy. (north)
		15.357	20.799	21		Indian Trace
		16.570	22.012	22		Glades Pkwy
		17.999	23.441	23	US 27	
		43.885	49.327	49		Snake Rd
		45.410	50.852			End Broward County
		Collier	03175000	0.000	50.852	
29.069	79.921			80	SR 29	
50.321	101.173			101	CR 951 to SR 84	Collier Boulevard
53.594	104.446			105	CR 886	Golden Gate Parkway
56.178	107.030			107	CR 896	Pine Ridge Road
60.446	111.298			111	CR 846	Immokalee Road
63.504	114.356					End Collier County
Lee	12075000	0.000	114.356			Begin Lee County
		1.029	115.385	116		Bonita Beach Road
		8.380	122.736	123		Corkscrew Road
		12.684	127.040	128		Alico Road
		16.427	130.783	131		Daniels Parkway, SW Florida International Airport
		21.038	135.394	136	SR 884	Colonial Boulevard
		22.598	136.954	138	SR 82	Dr. Martin Luther King Jr. Blvd.
		24.103	138.459	139		Luckett Road
		26.021	140.377	141	SR 80	Palm Beach Blvd
		28.372	142.728	143	SR 78	Bayshore Road
		34.138	148.494			End Lee County
Charlotte	01075000	0.000	148.494			Begin Charlotte County
		8.533	157.027	158	CR 762	Tuckers Grade
		11.797	160.291	161		North Jones Loop Road
		15.138	163.632	164	US 17	
		17.919	166.413	167		Harbor View Road
		21.098	169.592	170		Kings Highway
22.008	170.502			End Charlotte County		
Sarasota	17075000	0.000	170.502			Begin Sarasota County
		8.050	178.552	179		Toledo Blade Boulevard
		10.998	181.500	182		Sumter Boulevard
		20.084	190.586	191	CR 777	River Road
		22.333	192.835	193		Jacaranda Boulevard
		24.618	195.120	195		Laurel Road
		28.817	199.319	200	SR 681	Venice Connector
		34.382	204.884	205	SR 72	
		36.404	206.906	207	SR 758	Bee Ridge Road
		39.120	209.622	210	SR 780	Fruitville Road
42.615	213.117			End Sarasota County		

Manatee	13075000	0.000	213.117				Begin Manatee County
		0.024	213.141	213		University Parkway	
		3.718	216.835	217 AB	SR 70		
		7.320	220.437	220 AB	SR 64		
		11.012	224.129	224	US 301		
		14.740	227.857	228	I-275 North		
		16.202	229.319	229	CR 6	Moccasin Wallow Road	
		20.571	233.688				End Manatee County
Hillsborough	10075000	0.000	233.688				Begin Hillsborough County
		6.421	240.109	240 AB	SR 674		
		12.259	245.947	246	CR 672	Big Bend Road	
		16.461	250.149	250		Gibsonton Drive	
		20.049	253.737	254	US 301		
		21.896	255.584	256	SR 618	LeeRoy Selmon Crosstown Expressway	
		22.867	256.555	257	SR 60	Adamo Drive	
		25.617	259.305	260 AB	SR 574	Martin Luther King Jr. Blvd.	
		27.053	260.741	261	I-4		
		31.115	264.803	265	SR 582	Fowler Avenue	
		32.231	265.919	266	CR 582-A	Fletcher Avenue	
		36.169	269.857	270	CR 581	Bruce B. Downs Boulevard	
39.854	273.542				End Hillsborough County		
Pasco	14075000	0.000	273.542				Begin Pasco County
		0.311	273.853				End 14075000
		0.291	273.853	274	I-275 South		
		1.660	275.222	275	SR 56		
		5.115	278.677	279	SR 54, CR 54		
		11.740	285.302	285	SR 52	Schrader Memorial Hwy	
		19.061	292.623	293	CR 41		
20.352	293.914				End Pasco County		
Hernando	08150000	0.000	293.914				Begin Hernando County
		7.039	300.953	301	US 98 and SR 50	Cortez Blvd	
		11.447	305.361				End Hernando County
Sumter	18130000	0.000	305.361				Begin Sumter County
		1.758	307.119	309	CR 476-B	Webster	
		7.671	313.032	314	SR 48, CR 48		
		14.105	319.466	321	CR 470		
		21.442	326.803	328	SR 91	Florida's Turnpike	
		22.638	327.999	329	SR 44		
28.996	334.357				End Sumter County		
Marion	36210000	0.000	334.357				Begin Marion County
		4.984	339.341	341	CR 484		
		13.969	348.326	350	SR 200	College Road	
		16.446	350.803	352	SR 40	Silver Springs Blvd	
		17.825	352.182	354	US 27	Bonnie Heath Blvd	
		22.108	356.465	358	SR 326		
		32.346	366.703	368	CR 318		
		38.282	372.639				End Marion County
Alachua	26260000	0.000	372.639				Begin Alachua County
		0.991	373.630	374	CR 234		
		9.722	382.361	382	SR 121	Williston Road	
		11.026	383.665	384	SR 24	Archer Road	
		14.548	387.187	387	SR 26	Newberry Road	
		17.164	389.803	390	SR 222	NW 39th Avenue	
		26.183	398.822	399	US 441		
		31.550	404.189	404	CR 236		
		35.190	407.829				End Alachua County
Columbia	29180000	0.000	407.829				Begin Columbia County
		5.858	413.687	414	US 41 / US 441		
		14.763	422.592	423	SR 47		
		19.481	427.310	427	US 90		
		26.825	434.654	435	I-10		
		30.447	438.276				End Columbia County
Suwannee	37130000	0.000	438.276				Begin Suwannee County
		1.084	439.360	439	SR 136		
		3.656	441.932				End Suwannee County
Hamilton	32100000	0.000	441.932				Begin Hamilton County
		9.307	451.239	451	US 129		
		18.380	460.312	460	SR 6		
		24.855	466.787	467	SR 143		
		28.746	470.678				Georgia State Line

Interstate 175	State Road 594
-----------------------	-----------------------

County	Road ID	M.P.	Cum. Miles	Exit No.	At Road Number	At Road Name
Pinellas	15003000	0.000	0.000		I-275	
		0.785	0.785			M L King Jr St South, 8th St South
		1.089	1.089			6th St South
		1.285	1.285		US 92	4th St South (Becomes 5th Ave South)

Interstate 275	State Road 93
-----------------------	----------------------

County	Road ID	M.P.	Cum. Miles	Exit No.	At Road Number	At Road Name		
Manatee	13175000	0.000	0.000		I-75			
		2.279	2.279	2	US 41			
		4.728	4.728	5	US 19 South			
		5.233	5.233			End 13175000		
Pinellas	13130000	9.194	5.233			Begin 13130000		
		11.982	8.021			End Manatee County		
Pinellas	15170001	0.000	8.021			Begin Pinellas County		
		4.143	12.164			End New Sunshine Skyway Bridge		
Pinellas	15170000	4.247	12.164			Begin Sunshine Skyway Causeway		
		8.535	16.452			End Sunshine Skyway Causeway		
Pinellas	15190900	0.000	16.452			Begin 15190900		
		0.516	16.968	16		Pinellas Point Drive, Skyway Lane		
		0.972	17.424	17	US 19 N, SR 682 W	Pinellas Bayway, 54th Avenue South		
		1.196	17.648			End 15190900		
Pinellas	15190000	0.500	17.648			Begin 15190000		
		2.299	19.447	18		26th Avenue South		
		2.551	19.699	19		22nd Avenue South		
		3.229	20.377	20		31st Street South		
		3.549	20.697	21		28th Street South		
		4.503	21.651	22	I-175	South Bay Drive		
		5.264	22.412	23 AB	I-375, US Alt. 19, SR 595	North Bay Drive, 5th Ave. North		
		6.292	23.440	24		22nd Avenue North		
		7.318	24.466	25		38th Avenue North		
		8.344	25.492	26 AB		54th Avenue North		
		10.547	27.695	28	SR 694	Gandy Boulevard		
		12.466	29.614	30	SR 686	Roosevelt Boulevard		
		13.785	30.933	31 AB	SR 688	9th Street North (M. L. King Street), Ulmerton Rd.		
		14.432	31.580	32	SR 687	4th Street North		
19.655	36.803			End Pinellas County				
Hillsborough	10190000	0.000	36.803			Begin Hillsborough County		
		1.619	38.422	39 AB	(from NB I-275), to SR 60	Kennedy Blvd, Cypress St, to Vet's Expwy and TPA		
		2.156	38.959	39	SR 60 (from SB I-275)	Tampa Intl		
		2.621	39.424	40 A		Westshore Boulevard		
		3.253	40.056	40 B		Lois Avenue		
		3.835	40.638	41 AB	US 92	Dale Mabry		
		4.107	40.910	41 C		Himes Avenue		
		5.175	41.978	42		Howard-Armenia		
		6.440	43.243	44		Ashley / Scott / Tampa Streets		
		6.861	43.664	45 A		Jefferson Street		
		7.342	44.145			End I-275 on 10190000		
		Hillsborough	10320101	0.000	44.145			Begin 10320101
				0.410	44.555			End 10320101
		Hillsborough	10320000	0.171	44.555			Begin 10320000
0.282	44.666			45 B	I-4			
0.709	45.093			46 A		Floribraska Avenue		
1.442	45.826			46 B	SR 574	Martin Luther King Jr. Avenue		
2.452	46.836			47 AB	US 92	Hillsborough Avenue		
3.463	47.847			48		Sligh Avenue		
4.293	48.677			49		Bird Street		
5.010	49.394			50	SR 580	Busch Boulevard		
6.506	50.890			51	SR 582	Fowler Avenue		
7.513	51.897			52		Fletcher Avenue		
8.802	53.186			53		Bearss Avenue		
16.021	60.405					End Hillsborough County		
Pasco	14140000			0.000	60.405			Begin Pasco County
		0.291	60.696					

Interstate 375

State Road 592

County	Road ID	M.P.	Cum. Miles	Exit No.	At Road Number	At Road Name
Pinellas	15002000	0.000	0.000		I-275	
		0.907	0.907			M L King Jr St, 8th St North, 4th and 5th Ave N
		1.040	1.040			10th St. North (entrance only)
		1.220	1.220		To US 92	(Becomes 4th Ave N)

Interstate 95

SR 9A (Exits 1 - 12), SR 9 (Exits 14 - 380), SR 5 (Exits 349 & 350A)

County	Road ID	M.P.	Cum. Miles	Exit No.	At Road Number	At Road Name
Miami-Dade	87270000	0.000	0.000		US 1	
		0.469	0.469	1 A		Rickenbacker Causeway
		1.558	1.558	1 B	US 441	Tamiami Trail, SW 8th St, Flagler St, NW 1st St
		2.026	2.026	2 ABC	SR 968, SR 970	Downtown Distributor, Flagler St, SW/SE 1st St
		3.186	3.186	2 D	I-395 (east)	To Miami Beach
		3.186	3.186	3 AB	SR 836 (west)	Dolphin Expressway, NW 8th St to MIA
		4.844	4.844	4 AB	I-195 & SR 112	
		6.227	6.227	6 A	CR 936	NW 62nd St
		6.608	6.608	6 B		NW 69th St
		7.329	7.329	7	SR 934	NW 79th St / NW 81st St
		8.285	8.285	8 A		NW 95th St
		8.794	8.794	8 B	SR 932	NW 103rd St
		9.799	9.799	9	SR 924	NW 119th St
		10.176	10.176	10 A		NW 125th St
		10.854	10.854	10 B	SR 916	NW 135th St / Opa Locka Blvd
		11.827	11.827	11		NW 151st St
		12.848	12.848	12 ABC	SR 826, US 441, SR 9	Florida's Turnpike [Golden Glades Interchange]
14.377	14.377	14	SR 860	Miami Gardens Dr		
16.574	16.574	16		Ives Dairy Road / NE 203rd St		
17.260	17.260			End Miami-Dade County		
Broward	86070000	0.000	17.260			Begin Broward County
		0.765	18.025	18	SR 858	Hallandale Beach Blvd
		1.534	18.794	19	SR 824	Pembroke Rd
		2.556	19.816	20	SR 820	Hollywood Blvd
		4.124	21.384	21	SR 822	Sheridan St
		5.156	22.416	22	SR 848	Stirling Rd
		6.173	23.433	23	SR 818	Griffin Rd
		7.543	24.803	24	I-595	Port Everglades Expy
		7.985	25.245	25	SR 84	Marina Mile Blvd
		9.240	26.500	26	SR 736	Davie Blvd
		10.271	27.531	27	SR 842	Broward Blvd
		11.293	28.553	29 AB	SR 838	Sunrise Blvd
		13.453	30.713	31 AB	SR 816	Oakland Park Blvd
		15.079	32.339	32	SR 870	Commercial Blvd
		16.293	33.553	33 AB		Cypress Creek Rd
		18.375	35.635	36 AB	SR 814	Atlantic Blvd
		20.434	37.694	38 AB		Copans Rd
		21.580	38.840	39	SR 834	Sample Rd
		23.662	40.922	41	SR 869	SW 10th St
24.623	41.883	42 AB	SR 810	Hillsboro Blvd		
25.307	42.567			End Broward County		
Palm Beach	93220000	0.000	42.567			Begin Palm Beach County
		1.563	44.130	44	CR 798	Palmetto Park Rd
		2.794	45.361	45	SR 808	Glades Rd
		5.251	47.818	48 AB	SR 794	Yamato Rd
		7.110	49.677	50		Congress Ave
		8.402	50.969	51		Linton Blvd
		9.942	52.509	52	SR 806	Atlantic Ave
		13.777	56.344	56		Woolbright Rd
		14.772	57.339	57	SR 804	Boynton Beach Blvd
		16.286	58.853	59		Gateway Blvd
		17.776	60.343	60		Hypoluxo Rd
		18.810	61.377	61	CR 812	Lantana Rd
		20.301	62.868	63		6th Ave South
		21.611	64.178	64		10th Ave North
		23.520	66.087	66	SR 882	Forest Hill Blvd
		24.972	67.539	68	SR 80/US 98	Southern Blvd
		25.991	68.558	69 AB		Belvedere Rd, Palm Beach International Airport
27.193	69.760	70	SR 704	Okeechobee Blvd		

		28.448	71.015	71			Palm Beach Lakes Blvd
		31.232	73.799	74			45th St
		32.982	75.549	76	SR 708		Blue Heron Blvd
		34.740	77.307	77	SR 850		Northlake Blvd
		36.936	79.503	79 AB	SR 786		PGA Boulevard
		37.337	79.904	79 C			Military Trail (to/from north-bound only)
		40.342	82.909	83			Donald Ross Rd
		44.137	86.704	87 AB	SR 706		Indiantown Rd
		46.018	88.585				End Palm Beach County
Martin	89095000	0.000	88.585				Begin Martin County
		7.479	96.064	96	CR 708		Bridge Rd
		12.251	100.836	101	SR 76		Kanner Highway
		13.850	102.435	102	CR 713		High Meadow Ave
		21.668	110.253	110	SR 714		Martin Highway
		24.835	113.420				End Martin County
St. Lucie	94001000	0.000	113.420				Begin St. Lucie County
		0.242	113.662	114			Becker Rd
		4.325	117.745	118			Gatlin Boulevard / Tradition Parkway
		6.557	119.977	120			Crosstown Parkway
		7.775	121.195	121			St. Lucie West Blvd
		12.173	125.593	126	CR 712		Midway Rd
		15.438	128.858	129	SR 70		Okeechobee Rd
		17.669	131.089	131 AB	SR 68		Orange Ave
		24.141	137.561	138	SR 614		Indrio Rd
		27.259	140.679				End St. Lucie County
Indian River	88081000	0.000	140.679				Begin Indian River County
		6.146	146.825	147	SR 60		
		15.281	155.960	156	CR 512		
		19.198	159.877				End Indian River County
Brevard	70220000	0.000	159.877				Begin Brevard County
		13.289	173.166	173	SR 514		Malabar Road
		16.286	176.163	176	CR 516		Palm Bay Road
		20.684	180.561	180	US 192		New Haven Avenue
		23.553	183.430	183	SR 518		Eau Gallie Boulevard Sarno Road
		28.570	188.447	188			Pineda Causeway
		31.197	191.074	191	CR 509		Wickham Road
		35.830	195.707	195	SR 519		Fiske Blvd Barnes Blvd.
		41.496	201.373	201	SR 520		
		41.517	201.394				End 70220000
	70225000	0.000	201.394				Begin 70225000
		1.151	202.545	202	SR 524		
		3.929	205.323	205	SR 528		Beachline Expressway
		6.828	208.222	208			Port St. John Road
		10.452	211.846	212	SR 407		
		14.148	215.542	215	SR 50		Cheney Highway
		18.596	219.990	220	SR 406		Garden Street
		22.225	223.619	223	SR 46		
		29.798	231.192	231	CR 5-A		Stuck Way Road
		31.190	232.584				End Brevard County
Volusia	79002000	0.000	232.584				Begin Volusia County
		11.472	244.056	244	CR 442		Indian River Blvd
		16.317	248.901	249 AB	SR 44		
		23.305	255.889	256	SR 421		Taylor Road
		27.857	260.441	260 AB	I-4, SR 400		
		29.147	261.731	261 AB	US 92		International Speedway Blvd
		32.636	265.220	265			LPGA Blvd.
		35.301	267.885	268	SR 40		Tomoka Road
		40.877	273.461	273	US 1		
		45.804	278.388				End Volusia County
Flagler	73001000	0.000	278.388				Begin Flagler County
		0.022	278.410	278			Old Dixie Highway, Marco Polo Blvd
		5.273	283.661	284	SR 100		Moody Blvd
		11.070	289.458	289			Palm Coast Parkway
		18.729	297.117				End Flagler County
St. Johns	78080000	0.000	297.117				Begin St. Johns County
		0.953	298.070	298	US 1		
		8.124	305.241	305	SR 206		
		13.820	310.937	311	SR 207		
		20.457	317.574	318	SR 16		Charles Usinas Hwy
		26.147	323.264	323			International Golf Parkway
		32.040	329.157	329	CR 210		
		34.855	331.972				End St. Johns County

Duval	72280000	0.000	331.972				Begin Duval County
		3.348	335.320	335		Old St. Augustine Road	
		5.274	337.246	337	I-295		
		6.572	338.544	339	US 1	Philips Highway	
		7.384	339.356	340	SR 115	Southside Blvd	(to/from south only)
		9.305	341.277	341	SR 152	Baymeadows Road	
		11.636	343.608	344	SR 202	J. Turner Butler Boulevard	
		13.086	345.058	345		Bowden Road	(to/from south only)
		13.462	345.434	346 AB	SR 109	University Blvd	(to/from north only)
		15.269	347.241	347	SR 126, Alt. US 1	Emerson Street	
		16.736	348.708	348	US 1	Philips Highway	(to/from north only)
		16.793	348.765				End 72280000
	72020000	0.000	348.765				Begin 72020000
		0.309	349.074	349	US 90	To Jacksonville Beaches	(to/from north only)
		0.741	349.506	350 A	US 1, US 90	To Prudential Dr, Main St Bridge, Acosta Bridge	(south only)
		1.082	349.847	350 B		San Marco Blvd	(to/from north only)
		2.483	351.248	351	ABCDI-10 West	Park St, Margaret St, Stockton St	
		3.284	352.049	352	ABC	Myrtle Ave, Forsyth St, Monroe St	
		3.784	352.549	353	ABC	US Alt 90, US 23 (north)	
		4.623	353.388	353	D	SR 114	8th Street
		5.226	353.991	354	AB	US 1	20th Street, M.L. King Parkway
		5.840	354.605	355		SR 122	Golfair Boulevard
		7.139	355.904	356	AB	SR 115, SR 117	Norwood Ave., Lem Turner Rd.
		7.915	356.680	357		SR 111	Edgewood Avenue
		9.004	357.769	358	A	SR 105	Heckscher Drive, Zoo Parkway
		9.286	358.051	358	B		Broward Road
		10.593	359.358				End 72020000
	72290000	0.000	359.358				Begin 72290000
		0.180	359.538	360		SR 104	Dunn Avenue, Busch Drive
		2.274	361.632	362	AB	I-295, SR 9-A	
		3.811	363.169	363	AB		Duval Road, Jax Intl Airport
		6.387	365.745	366			Pecan Park Road
		10.513	369.871				End Duval County
Nassau	74160000	0.000	369.871				Begin Nassau County
		3.006	372.877	373		SR 200 & SR A1A	
		9.624	379.495	380		US 17	
		12.226	382.097				Georgia State Line

Interstate 195 including Julia Tuttle Causeway

State Road 112

County	Road ID	M.P.	Cum. Miles	Exit No.	At Road Number	At Road Name
Miami-Dade	87004000	0.486	0.000	1	I-95	
		1.164	0.678	2	A	North Miami Avenue
		1.537	1.051	2	B	US 1
		4.910	4.424	5	SR 907	Alton Road

Interstate 295

State Road 9A

County	Road ID	M.P.	Cum. Miles	Exit No.	At Road Number	At Road Name
Duval	72001200	0.000	0.000	61	AB	I-95 (south of Jacksonville)
		0.554	0.554			End 72001200
	72001000	0.733	0.554			Begin 72001000
		3.067	2.888	3		Old St. Augustine Road
		4.868	4.689	5	AB	SR 13
		9.595	9.416	10		US 17
		11.701	11.522	12		SR 21
		15.917	15.738	16		SR 134
		17.439	17.260	17		SR 208
		19.403	19.224	19		SR 228
		20.613	20.434	21	AB	I-10
		22.197	22.018	22		Commonwealth Avenue
		24.703	24.524	25		Pritchard Road
		27.660	27.481	28	AB	US 1 & US 23
		29.995	29.816	30		SR 104
		31.645	31.466	32		SR 115
		33.306	33.127	33		
		35.063	34.884	35	AB	I-95
		35.511	35.332			I-95 (north of Jacksonville)
						End 72001000
	72002000	0.000	35.332			Begin 72002000
		0.373	35.705	36		US 17
		1.920	37.252	37		
						N. Main St.
						Pulaski Road

4.199	39.531	40			Alta Drive
5.970	41.302	42	SR 105		Heckscher Drive / Zoo Parkway
9.838	45.170	45	SR 113		Southside Connector (south exit)
10.256	45.588	46	SR 116		Merrill Rd
11.395	46.727	47			Monument Rd
12.851	48.183	48	SR 10		Atlantic Blvd
13.417	48.749	49			St Johns Bluff Rd (north exit)
15.445	50.777	51	US 90		Beach Blvd
16.721	52.053	52			Town Center Pkwy, UNF Drive
17.825	53.157	53	SR 202		J. Turner Butler Blvd
19.004	54.336	55			Gate Parkway
20.387	55.719	56	SR 152		Baymeadows Rd
22.321	57.653	58	SR 9B / I-795		(under construction) (south exit)
24.706	60.038	60	US 1		Philips Highway
25.532	60.864	61 AB	I-95		

Interstate 395

State Road 836

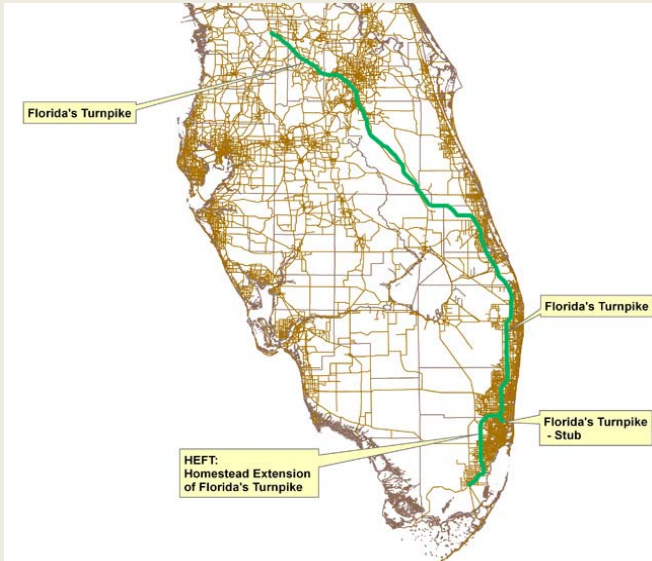
County	Road ID	M.P.	Cum. Miles	Exit No.	At Road Number	At Road Name
Miami-Dade	87200000	11.756	0.000		I-95	
		11.865	0.109	1 AB	I-95	
		12.817	1.061	2 AB	US 1	Biscayne Blvd. and NE 2 Ave.
		13.048	1.292			Becomes MacArthur Causeway

Interstate 595

State Road 862

County	Road ID	M.P.	Cum. Miles	Exit No.	At Road Number	At Road Name
Broward	86095000	0.000	0.000		I-75 ramps	
		0.033	0.033	1 A		SW 136th Ave (to/from EB only)
		1.090	1.090	1 B	SR 823	Flamingo Rd
		2.114	2.114	2		Hiatus Rd
		3.126	3.126	3		Nob Hill Rd
		4.185	4.185	4		Pine Island Rd
		5.147	5.147	5	SR 817	University Dr
		6.670	6.670	7		Davie Rd
		7.336	7.336	8 AB	US 441, SR 7	Florida's Turnpike
		8.278	8.278	9	SR 84	Marina Mile Blvd
		10.418	10.418	10 AB	I-95	
		12.556	12.556	12 ABC	US 1	Ft. Lauderdale / Hollywood Int'l Airport
		12.860	12.860		East of US 1	Becomes Eller Dr

Expressways: Florida's Turnpike



Florida's Turnpike from Miami-Dade County to near Wildwood was the first toll road built and operated by what is now known as Florida DOT's Turnpike Enterprise. When a later addition, the HEFT (Homestead Extension of Florida's Turnpike) joined the Turnpike about four miles north of its original starting point, the short piece south of the HEFT became a stub.

Florida's Turnpike Stub (beginning of original Turnpike) State Road 91

Florida DOT / Turnpike Enterprise

County	Road ID	M.P.	Cum. Miles	Exit No.	At Road Number	At Road Name
Miami-Dade <i>(Begin original Turnpike)</i>	87470000	0.000	0.000			Begin Miami-Dade County
		0.197	0.197	0 X	I-95, US 441, SR 826	Golden Glades Interchange
		2.443	2.443	2 X		Dan Marino Blvd., NW 199 St., Stadium
		3.273	3.273	4 X		County Line Rd. NB entrance. only
		3.342	3.342			End Miami-Dade County
Broward	86470000	0.000	3.342			Begin Broward County
		0.423	3.765			Joins Turnpike Extension

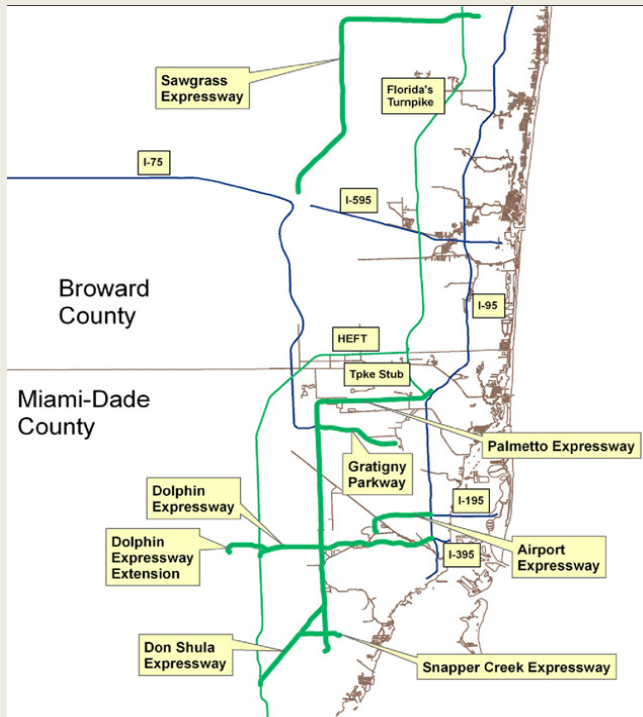
Florida's Turnpike and Extension State Road 91 (except SR 821 for 87471000 & 86471000)

Florida DOT / Turnpike Enterprise

Miami-Dade <i>(Begins at south end of Turnpike Extension; merges with original Turnpike at exit 47)</i>	87471000	0.000	0.000	0	US 1	South Dixie Highway
		0.538	0.538	1	US 1 (north)	
		3.133	3.133	2		Campbell Drive, SW 312 St.
		5.275	5.275	5		Biscayne Boulevard, SW 288 St.
		6.124	6.124	6		Tallahassee Road, SW 137 Ave.
		9.205	9.205	9		Allapattah Road, SW 256 St.
		11.787	11.787	11		Hainlin Mills Rd., SW 216 St.
		12.518	12.518	12	US 1	Caribbean Blvd., Government Center
		14.015	14.015	13		Quail Roost Drive - Eureka Drive
		16.374	16.374	16	SR 992	SW 152 St.
		17.946	17.946	17	SR 874 to SR 826	Don Shula South Dade Expressway
		18.443	18.443	19		SW 120 St.
		20.459	20.459	20		N. Kendall Drive, SW 88 St.
		23.755	23.755	23	SR 976	Bird Road, SW 40 St.
		25.762	25.762	25	US 41	Tamiami Trail
		26.774	26.774	26 A	SR 836	Dolphin Expressway
		27.322	27.322	26 B		N.W. 12th St.
29.257	29.257	29		NW 41 St.		
31.222	31.222	31		NW 74th St.		
33.280	33.280	34		Gran Park Blvd. / N.W. 106th St.		
35.405	35.405	35	US 27	Okeechobee Road		
39.475	39.475	39	I-75	NB entrance/SB exit only		
40.150	40.150			End Miami-Dade County		
Broward	86471000	0.000	40.150			Begin Broward County
		3.219	43.369	43	SR 823	NW 57th Ave, Red Rd
		6.205	46.355	47	SR 817	University Dr, NW 27th Ave
		7.308	47.458			Original Turnpike Stub
		7.706	47.856			End 86471000
		86470000	0.423	47.856		
	2.913	50.346	49	SR 820	Hollywood Blvd	
	6.744	54.177	53	SR 818	Griffin Rd	

		8.488	55.921	54	I-595/SR84		
		11.851	59.284	58	SR 838	Sunrise Blvd	
		15.578	63.011	62	SR 870	Commercial Blvd	
		18.999	66.432	66	SR 814	Atlantic Boulevard	(to/from SB only)
		20.144	67.577	67		Dr M.L. King Blvd, Coconut Creek Pkwy	
		22.155	69.588	69	SR 834	Sample Road	
		24.303	71.736	71	SR 869	Sawgrass Expressway	
		25.912	73.345				End Broward County
Palm Beach	93470000	0.000	73.345				Begin Palm Beach County
		2.741	76.086	75	SR 808	Glades Rd	
		8.658	82.003	81	SR 806	Atlantic Blvd.	
		13.798	87.143	86	SR 804	Boynton Beach Blvd	
		19.958	93.303	93	SR 802	Lake Worth Rd	
		24.310	97.655	97	US 98, SR 80	Southern Blvd	
		26.249	99.594	98		Jog Rd	(SunPass only; to/from SB only)
		27.118	100.463	99	SR 704	Okeechobee Blvd	
		33.469	106.814	107	SR 710	Beeline Hwy	(SunPass only)
		36.317	109.662	109	SR 786	PGA Blvd	
		43.192	116.537	116	SR 706	Indiantown Rd	
		44.561	117.906				End Palm Beach County
Martin	89470000	0.000	117.906				Begin Martin County
		16.754	134.660	133	SR 714	Martin Downs Blvd	
		20.249	138.155				End Martin County
St. Lucie	94470000	0.000	138.155				Begin St. Lucie County
		0.258	138.413	138		Becker Rd	(SunPass only)
		5.166	143.321	142	SR 716	Port St. Lucie Blvd	
		14.760	152.915	152	SR 70	Okeechobee Rd	
		34.959	173.114				End St. Lucie County
Indian River	88470000	0.000	173.114				Begin Indian River County
		7.992	181.106				End Indian River County
Okeechobee	91470000	0.000	181.106				Begin Okeechobee County
		7.472	188.578				End Okeechobee County
Indian River	88470000	15.464	188.578				Begin Indian River County
		17.452	190.566				End Indian River County
Osceola	92470000	0.000	190.566				Begin Osceola County
		2.616	193.182	193	SR 60, US 441	Yeehaw Junction	
		17.972	208.538				End 92470000
	92471000	0.000	208.538				Begin 92471000
		30.955	239.493	240		Kissimmee Park Road	
		34.178	242.716	242	US 192/441 (South)	To Kissimmee / St. Cloud; NB exit only	
		36.075	244.613	244	US 192/441 (North)	To Kissimmee / St. Cloud	
		40.303	248.841	249		Osceola Parkway	
		40.760	249.298				End Osceola County
Orange	75470000	0.000	249.298				Begin Orange County
		6.068	255.366	254	US 441	To Orlando South, Beachline Expressway	
		6.742	256.040	255		Beachline Expressway (WB)	
		10.399	259.697	259	I-4	To Orlando	
		16.722	266.020	265		Holland East-West Expressway	
		18.588	267.886	267 B	SR 50	To Orlando West, Ocoee, Winter Garden	
		18.735	268.033	267 A	SR 429	Western Beltway	
		23.707	273.005	272	SR 50	To Clermont	
		24.913	274.211				End Orange County
Lake	11470000	0.000	274.211				Begin Lake County
		11.599	285.810	285	US 27	To Leesburg, Clermont	
		14.841	289.052	289	US 27	To Tavares, Clermont (NB entr, SB exit)	
		22.396	296.607	296	CR 470	To Leesburg	
		23.876	298.087				End Lake County
Sumter	18470000	0.000	298.087				Begin Sumter County
		7.281	305.368	304	US 301	To Wildwood	
		10.670	308.757	309	I-75		

Expressways: Southeast



The Miami-Dade Expressway Authority (MDX) is a State agency established in Florida Statutes. It owns and operates most of the tolled expressways in southeast Florida, other than the Palmetto Expressway and the Sawgrass Expressway, and Florida's Turnpike.

The Dolphin Expressway includes separate entries for a recent addition which leaves the original Dolphin east of its beginning and has somewhat different routes for the east-bound and west-bound directions.

Airport Expressway

State Road 112

Miami-Dade Expressway Authority (MDX)

County	Road ID	M.P.	Cum. Miles	Exit No.	At Road Number	At Road Name
Miami-Dade	87003000	0.000	0.000		SR 953	LeJeune Road
		1.013	1.013		SR 948	NW 36 St
		2.464	2.464		SR 9	NW 27 Ave
		2.982	2.982			NW 22 Ave
		4.017	4.017		SR 933	NW 12 Ave
		4.132	4.132			
						End 87003000
Miami-Dade	87004000	0.000	0.000			
		0.486	0.486			
						Begin 87004000
						Becomes I-195 just before crossing I-95

Dolphin Expressway

State Road 836

Miami-Dade Expressway Authority (MDX)

County	Road ID	M.P.	Cum. Miles	Exit No.	At Road Number	At Road Name
Miami-Dade	87200000	0.000	0.000		SR 821	
		0.835	0.835		SR 836 Extension	Dolphin Expressway EB (WB?)
		1.245	1.245		SR 985	NW 107 Ave
		3.269	3.269		SR 973	NW 87 Ave
		4.256	4.256		SR 826	
		4.788	4.788		SR 969	Milam Dairy Road / NW 72 Ave
		6.350	6.350		SR 959	NW 57 Ave
		7.936	7.936		SR 953	LeJeune Road
		8.456	8.456			NW 37 Ave
		9.495	9.495		SR 9	NW 27 Ave
		10.576	10.576			NW 17 Ave
		11.108	11.108		SR 933	NW 12 Ave
		11.376	11.376			NW 10 Ave
11.756	11.756					
						Becomes I-395

Dolphin Expressway Extension, East-Bound

State Road 836

Miami-Dade Expressway Authority (MDX)

County	Road ID	M.P.	Cum. Miles	Exit No.	At Road Number	At Road Name
Miami-Dade	87201000	0.000	0.000			SW 137th Ave
		3.279	3.279		SR 821	HEFT (Homestead Extension of Fla. Tpkc)
		3.160	3.160		SR 836	Dolphin Expressway

Dolphin Expressway Extension, West-Bound**State Road 836**

Miami-Dade Expressway Authority (MDX)

<u>County</u>	<u>Road ID</u>	<u>M.P.</u>	<u>Cum. Miles</u>	<u>Exit No.</u>	<u>At Road Number</u>	<u>At Road Name</u>
Miami-Dade	87202000	0.000	0.000		SR 836	Dolphin Expressway
		4.220	4.220			SW 137th Ave

Don Shula Expressway**State Road 874**

Miami-Dade Expressway Authority (MDX)

<u>County</u>	<u>Road ID</u>	<u>M.P.</u>	<u>Cum. Miles</u>	<u>Exit No.</u>	<u>At Road Number</u>	<u>At Road Name</u>
Miami-Dade	87005000	0.000	0.000		SR 821	HEFT (Homestead Extension of Fla. Tpke)
		2.276	2.276		SR 990	Killian Parkway
		3.661	3.661		SR 94	N. Kendall Drive
		4.306	4.306		SR 878	Snapper Creek Expressway
		6.920	6.920		SR 826	Palmetto Expressway
		7.034	7.034			

Gratigny Parkway**State Road 924**

Miami-Dade Expressway Authority (MDX)

<u>County</u>	<u>Road ID</u>	<u>M.P.</u>	<u>Cum. Miles</u>	<u>Exit No.</u>	<u>At Road Number</u>	<u>At Road Name</u>
Miami-Dade	87300000	0.000	0.000		SR 826	
		2.020	2.020			NW 57 Ave., Red Road
		4.095	4.095		SR 953	NW 37 Ave., NW 42 Ave.
		5.378	5.378			

Palmetto Expressway**State Road 826**

Florida DOT / District 6

<u>County</u>	<u>Road ID</u>	<u>M.P.</u>	<u>Cum. Miles</u>	<u>Exit No.</u>	<u>At Road Number</u>	<u>At Road Name</u>
Miami-Dade	87260000	0.000	0.000		US 1, SR 5	
		0.858	0.858		SR 94	Kendall Drive
		1.857	1.857		SR 986	Sunset Drive
		2.876	2.876			SW 56 St, Miller Drive
		3.932	3.932		SR 976	Bird Road
		4.984	4.984			SW 24 St, Coral Way
		5.977	5.977		US 41, SR 90	SW 8 Street
		6.491	6.491		SR 968	W Flagler Street
		7.230	7.230		SR 836	NW 12 Street
		8.372	8.372			
		9.216	9.216		SR 948	NW 36 Street
		10.381	10.381			NW 58 Street
		11.383	11.383		SR 934	NW 74 Street
		12.310	12.310		US 27, SR 25	S River Drive, Okeechobee Rd.
		13.173	13.173		SR 932	NW 103 Street, W 49 Street
		14.374	14.374			NW 122 Street, W 68 Street
		15.379	15.379		I-75, SR 93, SR 916	
		16.393	16.393			NW 154 Street
		18.006	18.006			NW 67 Ave
		19.016	19.016		SR 823	NW 57 Ave
		20.047	20.047			NW 47 Ave
		21.048	21.048			NW 37 Ave
		22.052	22.052		SR 817	NW 27 Ave
		23.060	23.060			NW 17 Ave
		23.485	23.485			NW 12 Ave
		24.097	24.097		To I-95	To Florida's Turnpike [Golden Glades Interch.]
		24.236	24.236		SR 91	Florida's Turnpike [Golden Glades Interchange]
		24.708	24.708		US 441, SR 7	[Golden Glades Interchange]

Sawgrass Expressway**State Road 869**

Florida DOT / Turnpike Enterprise

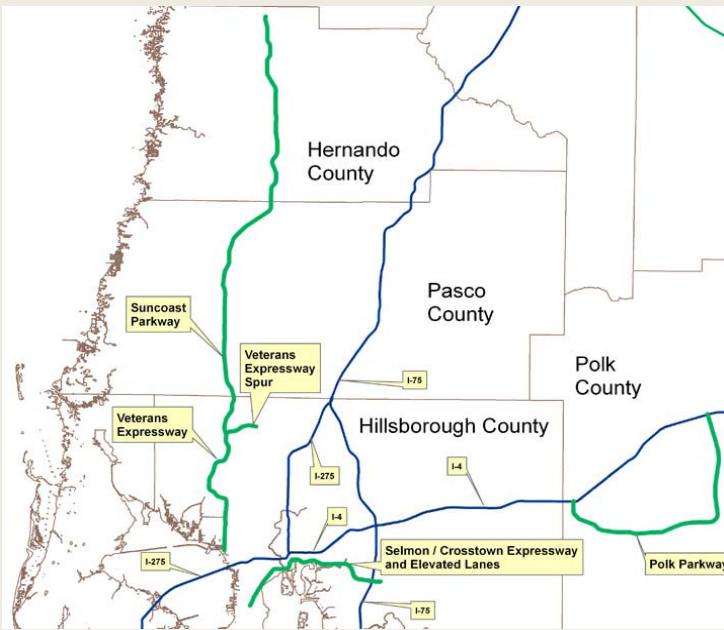
<u>County</u>	<u>Road ID</u>	<u>M.P.</u>	<u>Cum. Miles</u>	<u>Exit No.</u>	<u>At Road Number</u>	<u>At Road Name</u>
Broward	86472000	0.000	0.000		I-595	
		1.056	1.056	1	SR 838	Sunrise Blvd
		2.432	2.432	1 B		Pat Salerno Dr (to/from SB only)
		3.279	3.279	3	SR 816	Oakland Park Blvd
		5.487	5.487	5	SR 870	Commercial Blvd
		8.189	8.189	8	SR 814	Atlantic Blvd
		10.921	10.921	11	SR 834	Sample Rd
		13.823	13.823	14		Coral Ridge Dr
		15.569	15.569	15	SR 817	University Dr
		18.560	18.560	18	US 441, SR 7	
		19.560	19.560	19		Lyons Rd
		20.673	20.673	21	SR 91	Florida's Turnpike
		21.835	21.835		SR 845	Powerline Rd (Becomes SW 10th St)

Snapper Creek Expressway**State Road 878**

Miami-Dade Expressway Authority (MDX)

<u>County</u>	<u>Road ID</u>	<u>M.P.</u>	<u>Cum. Miles</u>	<u>Exit No.</u>	<u>At Road Number</u>	<u>At Road Name</u>
Miami-Dade	87021000	0.000	0.000		SR 874	Don Shula Expy
		0.677	0.677		SR 973	SW 87th Ave, Galloway Rd
		2.218	2.218			SW 72nd Ave
		2.658	2.658		US 1, SR 5	

Expressways: West-Central



The Selmon/Crosstown Expressway, built by the Tampa Hillsborough County Expressway Authority (an agency of the State) is unique in Florida: the original ground-level highway was augmented with elevated lanes above it. The elevated lanes are reversible (traffic moves toward Tampa in the morning and away in the afternoon) and have different begin- and end-points than the original lanes, and have a different State Road number.

The other expressways in west-central Florida are owned and operated by the Florida Department of Transportation. The Veterans Expressway Spur is the result of the addition of the Suncoast Parkway, which begins at a point just south of the end of the Veterans Expressway.

Lee Roy Selmon / Crosstown Expressway

State Road 618

THCEA

County	Road ID	M.P.	Cum. Miles	Exit No.	At Road Number	At Road Name
Hillsborough	10002000	0.049	0.000			
		0.089	0.040	1 AB	US 92	Gandy Blvd, Dale Mabry Highway
		1.231	1.182	2		Euclid Ave
		2.105	2.056	3		MacDill Ave, Bay to Bay Blvd
		4.123	4.074	4		Willow Ave
		4.731	4.682	5		Plant Ave, Hyde Park
		5.202	5.153	6		Harbor Island Blvd, Convention Center
		5.437	5.388	7		N Jefferson St
		5.832	5.783	8		Nebraska Ave
		6.963	6.914	9	US Bus. 41, SR 45	22nd St
		8.192	8.143	10		39th St
		9.102	9.053	11	US 41, SR 599	50th St
		11.116	11.067	12	To SR 60	78th St
		12.960	12.911	13	US 301, SR 43	
		13.762	13.713	14		Falkenburg Rd
		14.169	14.120	15 B	I-75, SR 93A	
14.217	14.168					

Lee Roy Selmon / Crosstown Expressway Elevated Lanes

State Road 618A

THCEA

County	Road ID	M.P.	Cum. Miles	Exit No.	At Road Number	At Road Name
Hillsborough	10003000	0.611	0.000			Meridian Ave at Twiggs St
		2.491	1.880			Selmon Expwy ground level, near 34th St
		5.844	5.233		SR 618	Selmon Expwy ground level, near 78th St
		7.684	7.073		US 301	Selmon Expwy ground level, near US 301
		9.667	9.056			Brandon Pkwy at Town Center Blvd

Polk Parkway**State Road 570**

Florida DOT / Turnpike Enterprise

<u>County</u>	<u>Road ID</u>	<u>M.P.</u>	<u>Cum. Miles</u>	<u>Exit No.</u>	<u>At Road Number</u>	<u>At Road Name</u>
Polk	16470000	0.000	0.000			
		0.030	0.030	0	I-4	
		0.534	0.534	1	CR 542	Old Tampa Highway
		2.851	2.851	3	SR 572	Airport Road
		4.133	4.133	4		Waring Road
		5.551	5.551	5		Harden Blvd
		6.683	6.683	7	SR 37	South Florida Ave
		8.727	8.727	9	CR 37B	Lakeland Highlands Rd
		10.143	10.143	10	US 98	Bartow Road
		13.918	13.918	14	SR 540	
		17.291	17.291	17	US 92	Auburndale
		18.645	18.645	18	CR 546	Old Dixie Highway
		24.350	24.350	24	I-4	
		24.380	24.380			

Veterans Expressway / Suncoast Parkway**State Road 589**

Florida DOT / Turnpike Enterprise

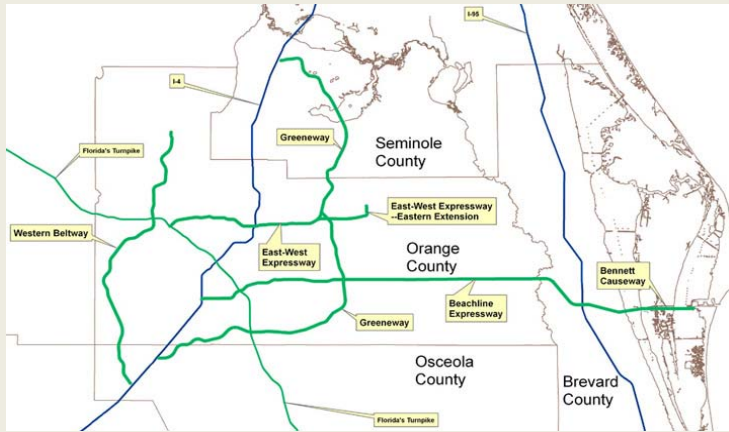
<u>County</u>	<u>Road ID</u>	<u>M.P.</u>	<u>Cum. Miles</u>	<u>Exit No.</u>	<u>At Road Number</u>	<u>At Road Name</u>
Hillsborough	10470000	0.741	0.000			Begin 10470000
		1.073	0.332	3		Memorial Highway
		2.041	1.300	4		Hillsborough Ave
		4.085	3.344	6 A		Waters Ave
		4.694	3.953	6 B		Anderson Rd
		5.652	4.911	7		Linebaugh Ave
		6.250	5.509	8		Wilsky Blvd.
		7.741	7.000	9		Gunn Highway
		8.684	7.943	10		Ehrlich Rd
		10.617	9.876	12		Hutchinson Rd
		12.136	11.395	13	SR 589	Veterans Expressway Spur
		12.136	11.395			End Veterans Expressway - Begin Suncoast Parkway
		12.820	12.079	14		Van Dyke Road
		14.882	14.141	16		Lutz Lake Fern Rd
16.052	15.311			End Hillsborough County		
Pasco	14470000	0.000	15.311			Begin Pasco County
		1.287	16.598	19	SR 54	5th Avenue
		11.104	26.415	27	SR 52	
		19.865	35.176			End Pasco County
Hernando	08470000	0.000	35.176			Begin Hernando County
		0.018	35.194	37	CR 578	County Line Rd
		3.471	38.647	41		Spring Hill Drive
		7.233	42.409	46	SR 50	Cortez Blvd.
		17.700	52.876	54	US 98	
17.731	52.907			End Suncoast Parkway		

Veterans Expressway Spur**State Road 568**

Florida DOT / Turnpike Enterprise

<u>County</u>	<u>Road ID</u>	<u>M.P.</u>	<u>Cum. Miles</u>	<u>Exit No.</u>	<u>At Road Number</u>	<u>At Road Name</u>
Hillsborough	10471000	0.000	0.000			Veterans Expressway / Suncoast Parkway
		3.036	3.036		SR 597	Dale Mabry Highway

Expressways: East-Central



The state's Orlando-Orange County Expressway Authority and the Florida DOT operate the expressways in east-central Florida, sometimes different portions of the same road. See the road descriptions for details.

Beachline Expressway and Bennett Causeway State Road 528

Florida DOT / Turnpike Enterprise 0.000 - 8.421, OCEA 8.421-30.818, Florida DOT / District 5 30.818 - 53.499

County	Road ID	M.P.	Cum. Miles	Exit No.	At Road Number	At Road Name	
Orange	75471000	0.000	0.000	0	I-4		
		0.855	0.855	1		International Drive	
		1.904	1.904	2		Orangewood Boulevard	
		3.120	3.120	3 AB	CR 423	John Young Parkway	
		4.299	4.299	4	US 17/92/441	Florida's Turnpike, Orange Blossom Trail	
		8.143	8.143	8	SR 482, SR 527	Sand Lake Rd, Jet Port Dr, Boggy Creek Rd	
		8.421	8.421			East of Sand Lake Rd 75471000	
		75002000	7.944	8.421			Begin 75002000
			8.748	9.225	9		Tradeport Drive, Conway Road
			10.257	10.734	11 AB	SR 436	Semoran Blvd., Orlando Internat'l Airport
			11.608	12.085	12	CR 551	Goldenrod Road
			12.971	13.448	13	CR 15	Narcoossee Rd.
			15.059	15.536	16	SR 417	Greenway
	19.282	19.759	20		ICP Blvd.		
	23.306	23.783	24		Dallas Blvd.		
	30.341	30.818			End 75002000		
	75005000	0.000	30.818			Begin 75005000	
		0.026	30.844	31	SR 520		
		4.957	35.775			End Orange County	
Brevard	70007000	0.000	35.775			Begin Brevard County	
		1.200	36.975	37	SR 407	Challenger Memorial Parkway	
		5.953	41.728	42 AB	I-95		
		9.505	45.280	45 AB	SR 524	Industry Road, Grissom Pkwy, Clear Lake Rd	
		9.956	45.731			West of US 1 70007000	
		70070000	5.200	45.731			Begin 70070000
			5.425	45.956	46	US 1	Begin Bennett Causeway
			8.311	48.842	49	SR 3	
			10.874	51.405	52		Banana River Drive
			12.792	53.323		SR 401	Cape Road
	12.968	53.499					

East-West Expressway

State Road 408

Florida DOT / Turnpike Enterprise 0.000 - 0.928, OOCEA 0.928 - 17.233

County	Road ID	M.P.	Cum. Miles	Exit No.	At Road Number	At Road Name
Orange	75474000	0.000	0.000		SR 91	Florida's Turnpike
		0.759	0.759			
	75008170	1.417	0.759			
		1.556	0.898	1	To SR 50	To West Colonial Drive
		2.210	1.552	2		Good Homes Road
		3.993	3.335	4		Hiawassee Road
		5.132	4.474			
	75008000	0.408	4.474			
		0.428	4.494	5	SR 435	Kirkman Road
		1.020	5.086	6		Pine Hills Road
		2.099	6.165	7		Old Winter Garden Road
		3.180	7.246	8 A	SR 423	John Young Parkway
		3.844	7.910	8 B		Tampa Ave., Tinker Field
		4.355	8.421	9	US 17/92/441	Orange Blossom Trail
		4.925	8.991	10 A	I-4	
		5.537	9.603	10 B	SR 527	Orange Ave
		6.200	10.266	11 AB		Mills Ave & Rosallind Ave via E South St, E Anderson St
		7.389	11.455	12 AB		Bumby Ave via E South St & E Anderson St
		8.392	12.458	13	SR 15	South Conway Rd
		9.658	13.724	14	SR 436	Semorán Blvd
		11.172	15.238	16	SR 551	Goldenrod Rd
		11.852	15.918	18 A	SR 408	Eastern Extension of East-West Expressway
		12.557	16.623			Valencia College Ln
		12.911	16.977	18	SR 417	Greeneway
	12.998	17.064				

End 75474000

Begin 75008170

End 75008170

Begin 75008000

End 75008000

East-West Expressway, Eastern Extension

State Road 408

OOCEA

County	Road ID	M.P.	Cum. Miles	Exit No.	At Road Number	At Road Name
Orange	75008160	0.000	0.000		SR 408	East-West Expressway
		1.115	1.115	18 B	SR 417	Greeneway
		1.942	1.942	19		Dean Rd
		3.212	3.212	20		Rouse Rd
		4.413	4.413	21	SR 434	Alafaya Trail
		6.111	6.111	22	SR 50	Colonial Drive
		6.260	6.260	23		Challenger Parkway

Greeneway

State Road 417

Florida DOT / Turnpike Enterprise 0.000 - 5.098 and 36.616 - 54.061; OOCEA 5.098 - 36.616

County	Road ID	M.P.	Cum. Miles	Exit No.	At Road Number	At Road Name		
Osceola	92472000	0.000	0.000	0	I-4			
		1.012	1.012	2	to US 192	Celebration Ave, to International Drive		
		2.311	2.311	3	CR 522	Osceola Parkway		
		2.906	2.906					
Orange	75472000	0.000	2.906					
		2.192	5.098					
Orange	75301000	0.000	5.098					
		0.000	5.098	6	To I-4, SR 536, SR 535	To International Drive		
		3.561	8.659	10	CR 423	John Young Parkway		
		4.934	10.032	11	US 17 / 92 / 441	Orange Blossom Trail		
		7.279	12.377	14		Landstar Blvd.		
		10.805	15.903	17		Boggy Creek Road		
		12.898	17.996	19		Lake Nona Blvd		
		15.452	20.550	22	CR 15	Narcoossee Rd		
		16.919	22.017	23		Moss Park Rd		
		17.841	22.939	24		Innovation Way, Dowden Rd		
		19.473	24.571	26	SR 528	Beachline Expwy.		
		20.017	25.115					
		75300000	75300000	0.000	25.115			
				1.367	26.482	27		Lee Vista Blvd.
3.670	28.785			30	to CR 522	Curry Ford Road		
6.410	31.525			33	SR 408	East/West Expressway		
8.102	33.217			34	SR 50	Colonial Drive		
10.371	35.486			37 AB		University Blvd.		
11.501	36.616							

End Osceola County

Begin Orange County

End 75472000

Begin 75301000

End 75301000

Begin 75300000

End Orange County

Seminole	77470000	0.000	36.616				Begin Seminole County
		0.493	37.109	38	SR 426	Aloma Ave	
		3.692	40.308	41		Red Bug Lake Road	
		6.100	42.716	44	SR 434		
		11.595	48.211	49	CR 427	Lake Mary Blvd	
		12.642	49.258	50	US 17-92		
		14.485	51.101	52	CR 46		
		17.011	53.627	54		Rinehart Road	
17.445	54.061			Ramp to I-4			

Western Beltway	State Road 429
Florida DOT / Turnpike Enterprise 0.000 - 9.853, OOCEA 9.853 - 31.853	

<u>County</u>	<u>Road ID</u>	<u>M.P.</u>	<u>Cum. Miles</u>	<u>Exit No.</u>	<u>At Road Number</u>	<u>At Road Name</u>	
Osceola	92473000	0.000	0.000	1	I-4		
		0.747	0.747	1 A		Sinclair Road	
		4.511	4.511	6	US 192		
		4.528	4.528				End Osceola County
Orange	75473000	0.000	4.528				Begin Orange County
		2.194	6.722	8		Disney World / Hartzog Rd.	
		5.313	9.841	11		Seidel Road	
		5.325	9.853				End 75473000
		75320000	18.000	9.853			
		22.071	13.924	15	CR 545	New Independence Parkway	
		26.433	18.286	19	CR 535		
		29.399	21.252	22	SR 91	Florida's Turnpike	
		29.733	21.586	23	SR 50		
		31.173	23.026	24	SR 438	Plant Street, Franklin Street	
		33.688	25.541	26	CR 437	West Road	
		37.309	29.162	30	CR 437A	Ocoee - Apopka Road	
		40.000	31.853	33	US 441, SR 500	Orange Blossom Trail	